

Map Legend

Parcel Boundary	001	Parcel Number
Sub'd Boundary	110	Parcel Sub/Seq Number
Easements - See Recorded Documents	1.00	Parcel Acreage
Town Boundary	B L K A	Parcel Block Number
Township/Range/Section	1	Parcel Lot Number
Open Space/Conserv. Ease.	*1100*	Parcel Address
Receiving Area		

T12 N R21 E

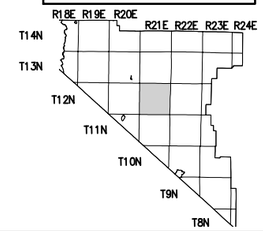

SEC. 14

6	5	4	3	2	1
7	8	9	10	11	12
18	17	16	15	14	13
19	20	21	22	23	24
30	29	28	27	26	25
31	32	33	34	35	36

ALL SEC

1	5
2	6
3	7
4	8

1221-14-000

N

M.A.G.I.C.
DOUGLAS COUNTY
Multi-Agency Geographic Information Center

SCALE: 1" = 800'
REVS'D: 09/24/2010
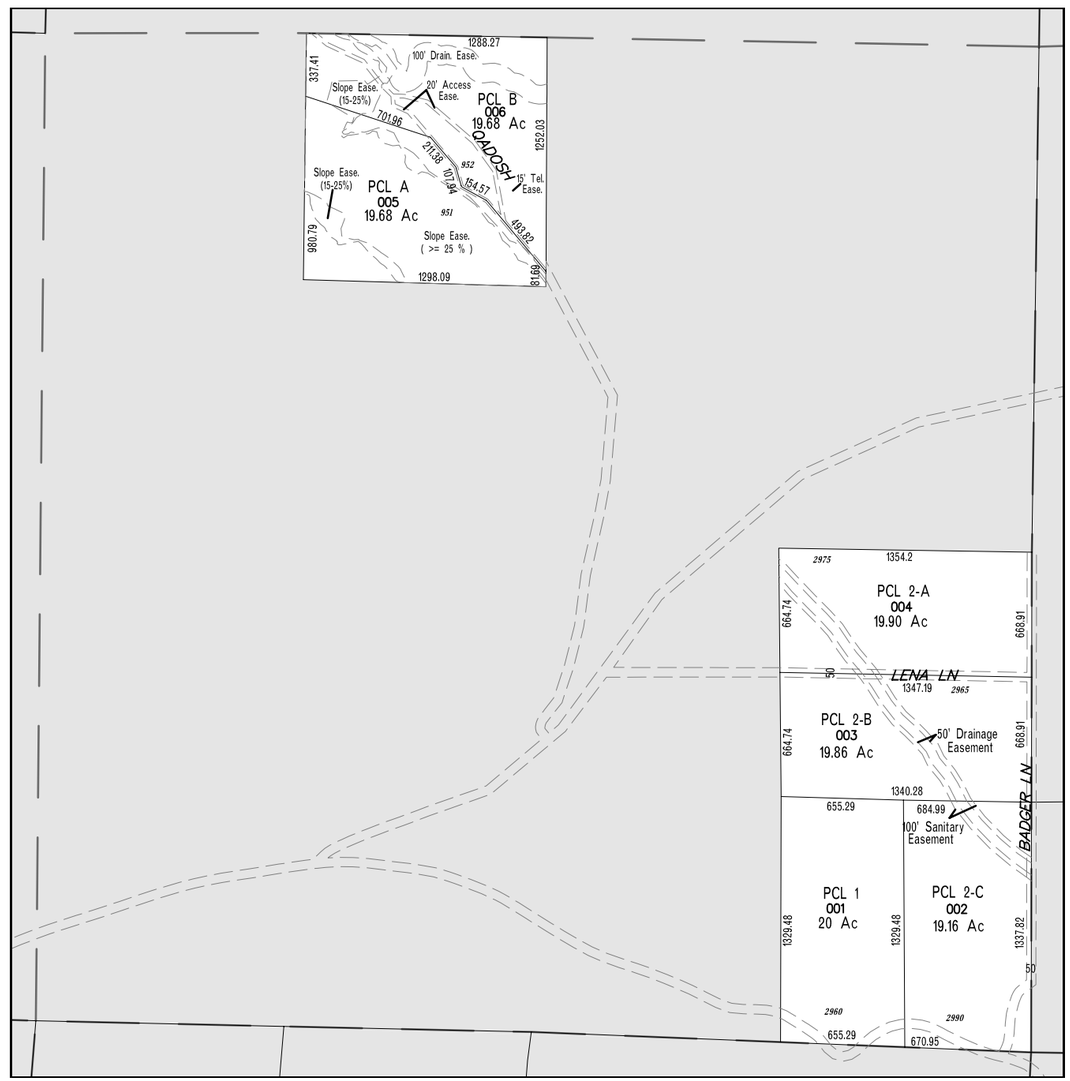
NOTE: This map is prepared for the use of Douglas County Assessor, for assessment and illustrative purposes only. It does not represent survey of the premises. No liability is assumed as to the sufficiency or accuracy of the data delineated hereon.