

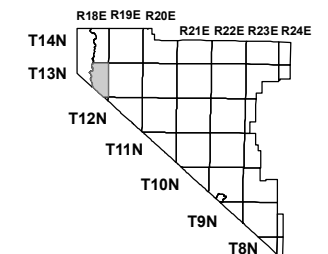
**DOUGLAS COUNTY, NEVADA**  
Assessor's Parcels  
Douglas County Assessor

**Map Legend**

- Parcel Boundary
- Subdivision Boundary
- Town Boundary
- Township/Range/Section
- Condo Unit
- Common Area
- Limited Common Element

001 Parcel Number  
**110** Parcel Sub/Seq Number  
1.0 Ac Parcel Acreage  
B L K A Parcel Block Number  
1 Parcel Lot Number  
1100 Parcel Address

**T 13 N R 18 E**

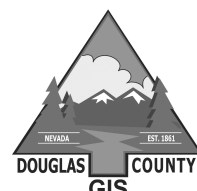


**SEC. 22**

6	5	4	3	2	1
7	8	9	10	11	12
18	17	16	15	14	13
19	20	21	22	23	24
30	29	28	27	26	25
31	32	33	34	35	36

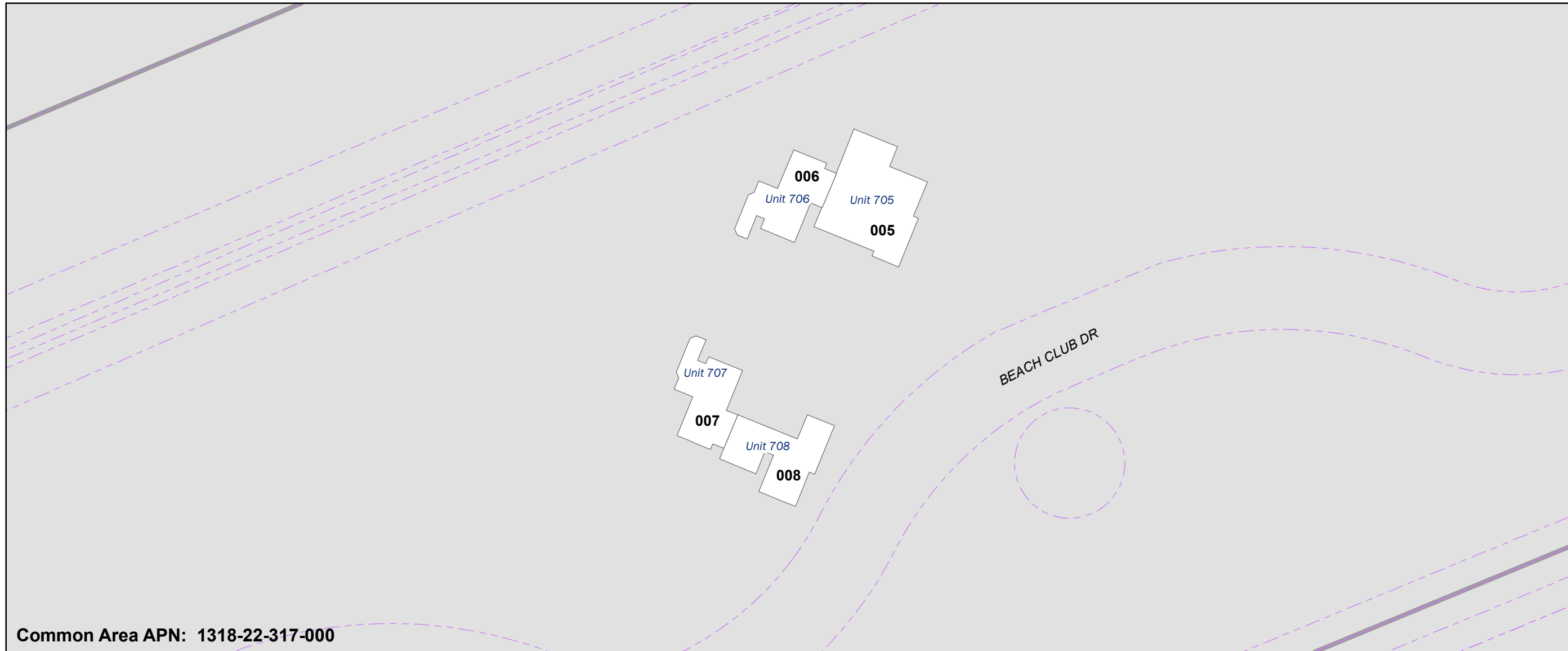
**UNIT  
DETAIL**

**1318-22-317**



DOUGLAS COUNTY GIS  
SCALE: 1" = 39'  
REV'S'D: 9/12/2023

NOTE: This map is prepared for the use of the Douglas County Assessor, for assessment and illustrative purposes only. It does not represent survey of the premises. No liability is assumed as to the sufficiency or accuracy of the data delineated hereon.



**LEVEL 3**  
**Tahoe Beach Club – Phase 2 for Ph II & Ph III**  
**Parcel 7**  
**42 Beach Club Dr**  
**For Unit Dimensions**  
**Refer to Recorded Map**  
**Doc. 2023-999650**