

Map Legend

Parcel Boundary	001	Parcel Number
Subdivision Boundary	110	Parcel Sub/Seq Number
Town Boundary	1.0 Ac	Parcel Acreage
Township/Range/Section	B L K A	Parcel Block Number
Easements - See Recorded Documents	1	Parcel Lot Number
Open Space/Conservation Easements	1101	Parcel Address

T 13 N R 18 E

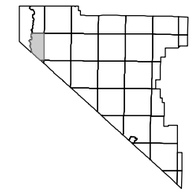

SEC. 27

6	5	4	3	2	1
7	8	9	10	11	12
18	17	16	15	14	13
19	20	21	22	23	24
30	29	28	27	26	25
31	32	33	34	35	36

N 1/2 SEC.

1	5
2	6
3	7
4	8

1318-27-001

DOUGLAS COUNTY GIS

SCALE: 1 " = 400 '

REVS'D: 3/2/2021

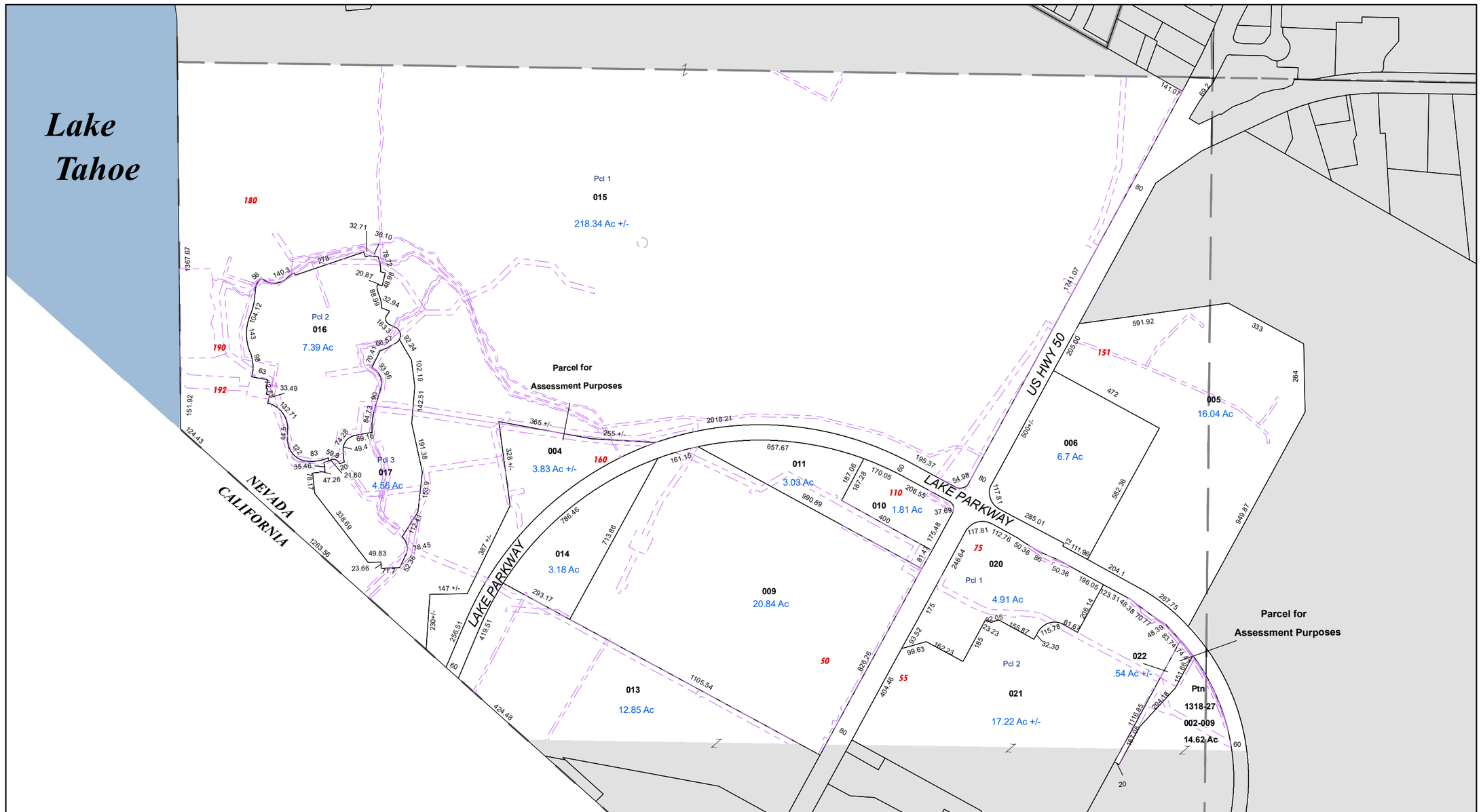

NOTE: This map is prepared for the use of the Douglas County Assessor, for assessment and illustrative purposes only. It does not represent survey of the premises. No liability is assumed as to the sufficiency or acuracy of the data delineated hereon.