


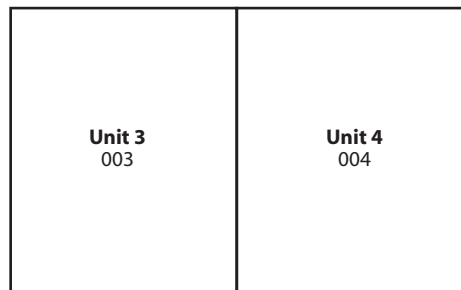


| Map Legend  |                    |                                 |
|---|--------------------|---------------------------------|
|  | Building Footprint | 001 Parcel Number               |
|  | Condo Unit         | <b>Unit 1</b> Parcel Lot Number |

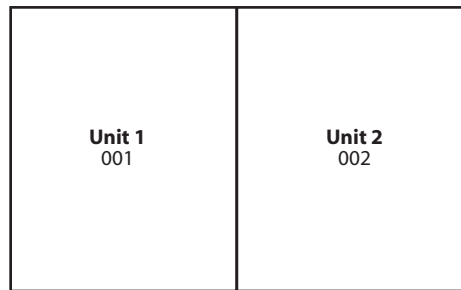


## CONDO DETAIL

NOTE: This map is prepared for the use of Douglas County Assessor, for assessment and illustrative purposes only. It does not represent survey of the premises. No liability is assumed as to the sufficiency or accuracy of the data delineated hereon.



LEVEL 2



LEVEL 1

Lot 8  
Tahoe Village  
Unit 1  
255 TRAMWAY DR

For Condo Dimensions  
Refer to Record Map  
Book 879, Page 1950-Doc. 36006