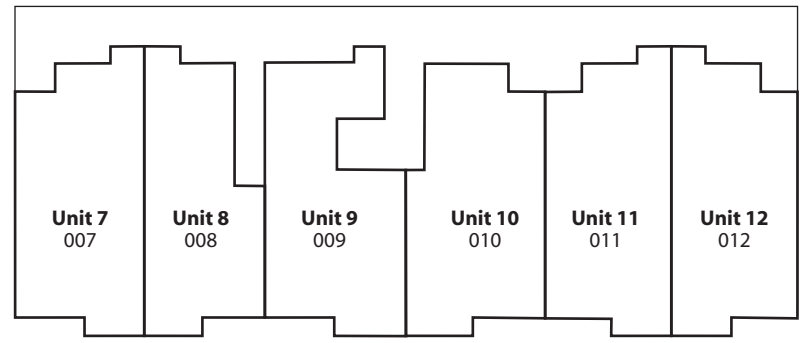


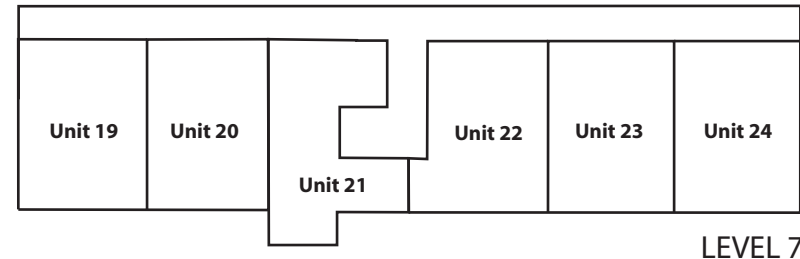
Map Legend		
	Building Footprint	001 Parcel Number
	Condo Unit	Unit 1 Parcel Lot Number



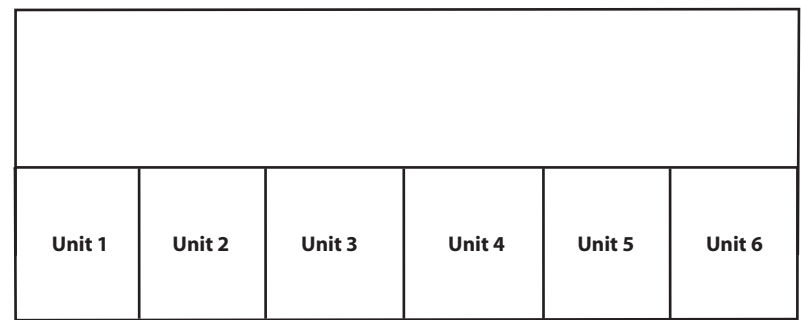
**CONDO DETAIL**



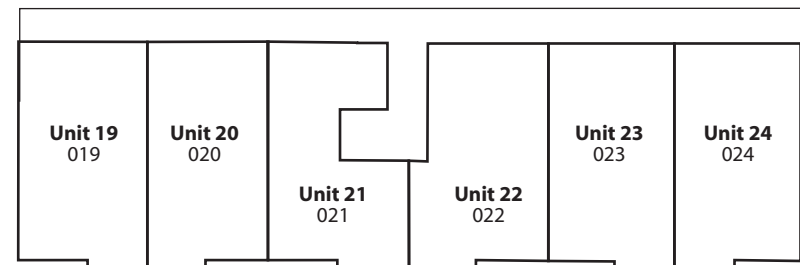
LEVEL 4



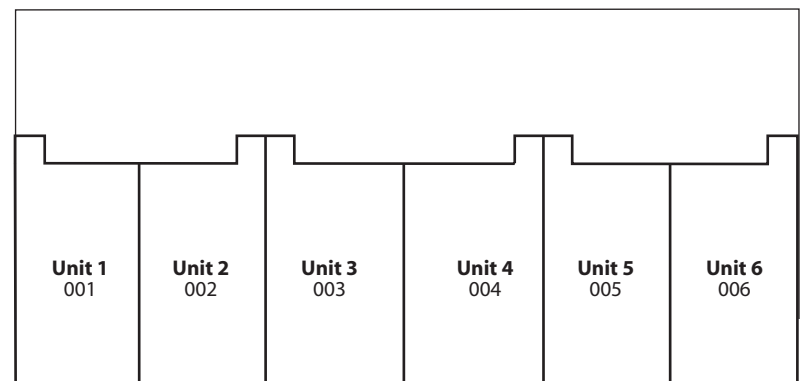
LEVEL 7



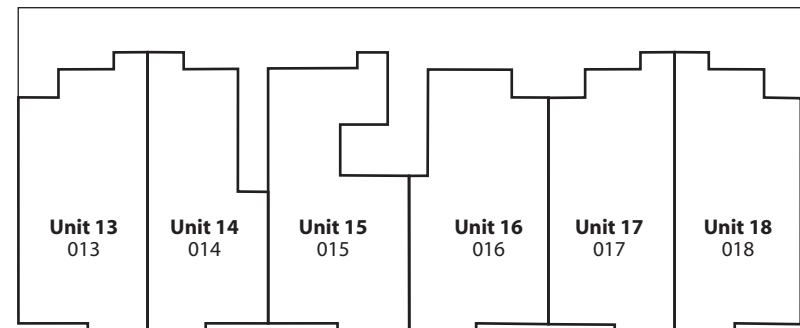
LEVEL 3



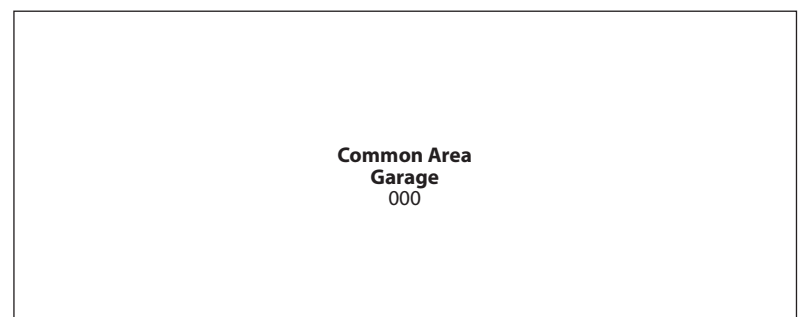
LEVEL 6



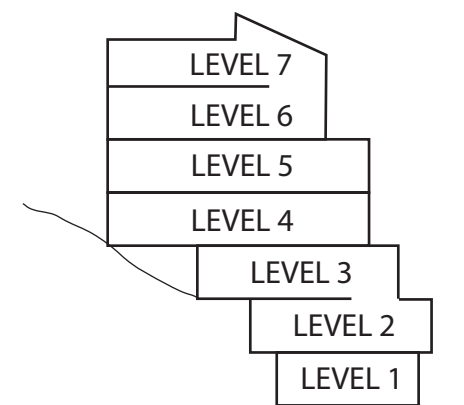
LEVEL 2



LEVEL 5



LEVEL 1



Lot 50  
 Tahoe Village  
 Unit 1  
 311 TRAMWAY DR

For Condo Dimensions  
 Refer to Record Map  
 Book 482, Page 789-Doc. 66328

NOTE: This map is prepared for the use of Douglas County Assessor, for assessment and illustrative purposes only. It does not represent survey of the premises. No liability is assumed as to the sufficiency or accuracy of the data delineated hereon.