
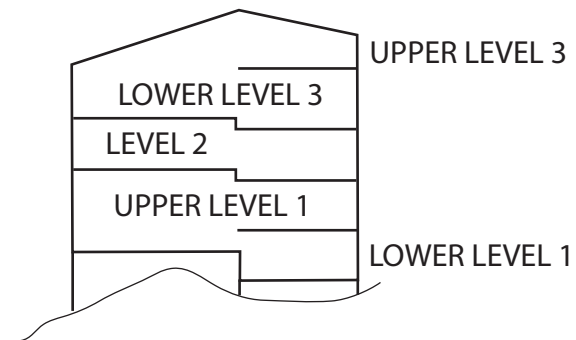
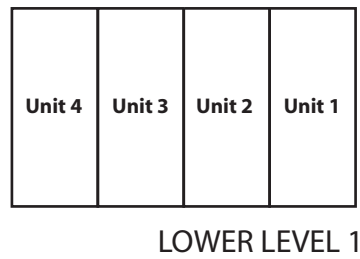
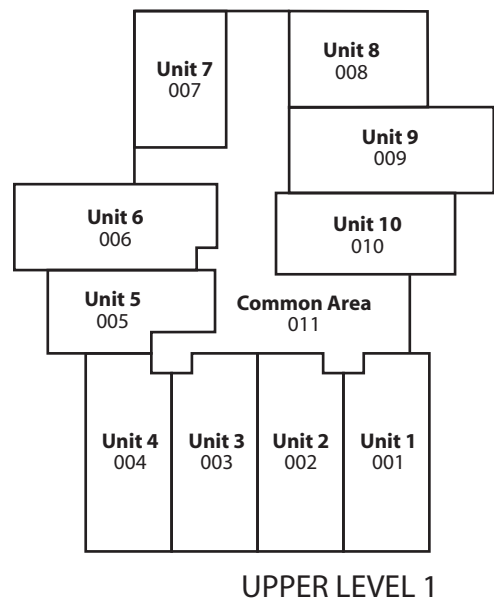
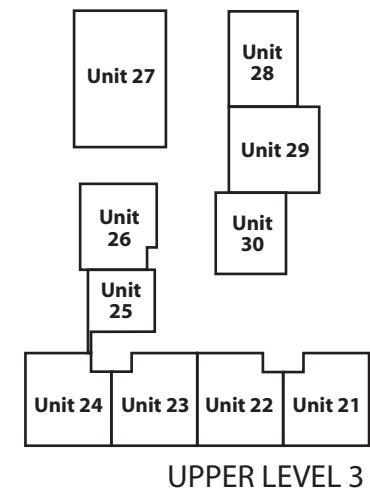
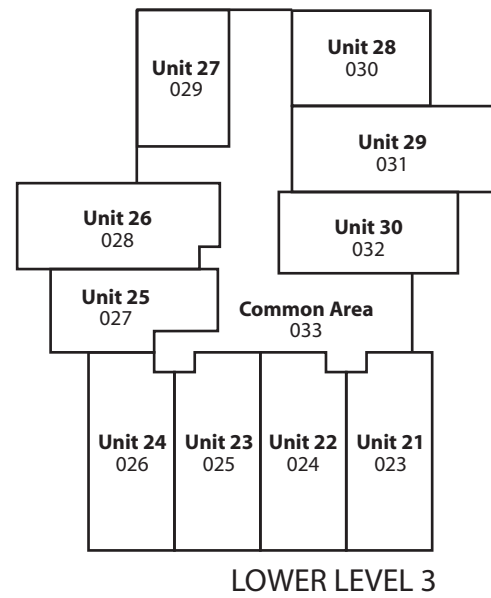
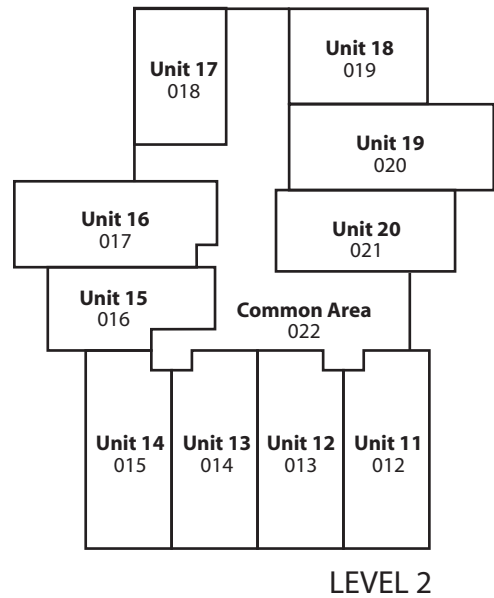


Map Legend		
	Building Footprint	001 Parcel Number
	Condo Unit	<b>Unit 1</b> Parcel Lot Number



**CONDO DETAIL**



Lot 51  
Tahoe Village  
Unit 1  
313 TRAMWAY DR

For Condo Dimensions  
Refer to Record Map  
Book 582, Page 325-Doc. 68043

NOTE: This map is prepared for the use of Douglas County Assessor, for assessment and illustrative purposes only. It does not represent survey of the premises. No liability is assumed as to the sufficiency or accuracy of the data delineated hereon.