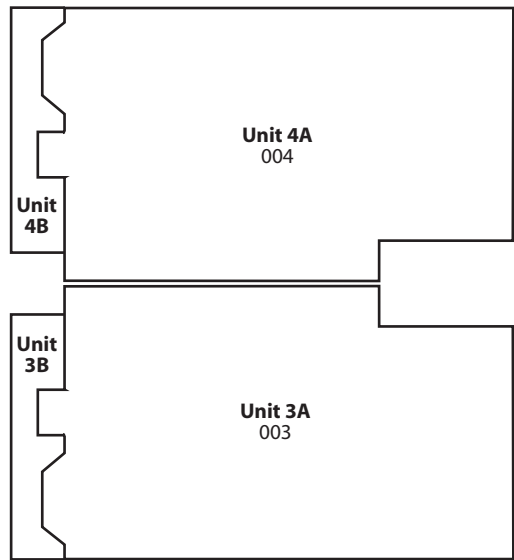


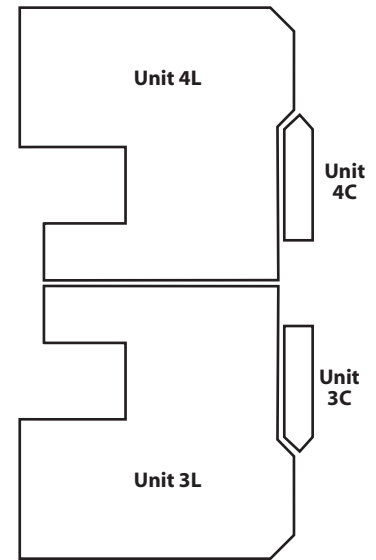
Map Legend		
	Building Footprint	001 Parcel Number
	Condo Unit	<b>Unit 1</b> Parcel Lot Number



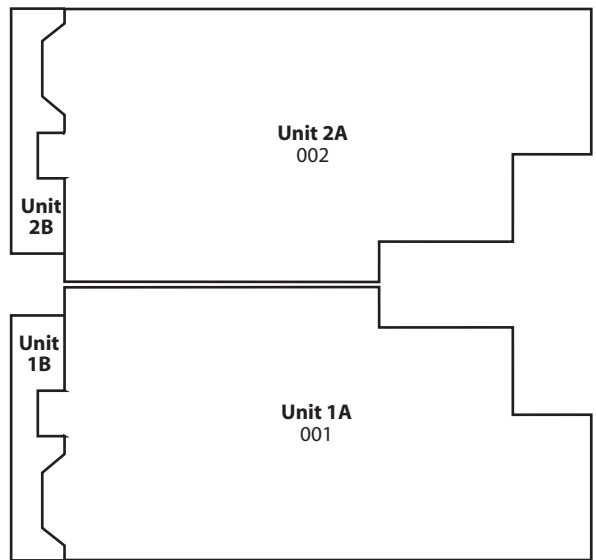
**CONDO DETAIL**



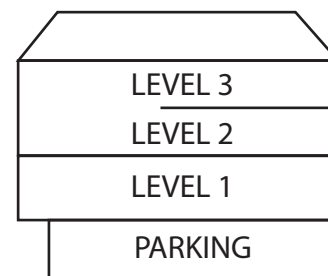
LEVEL 2



LEVEL 3



LEVEL 1



Lot 31  
Tahoe Village  
Unit 1  
294 ORION LN

For Condo Dimensions  
Refer to Record Map  
Book 1283, Page 1132-Doc. 92316

NOTE: This map is prepared for the use of Douglas County Assessor, for assessment and illustrative purposes only. It does not represent survey of the premises. No liability is assumed as to the sufficiency or accuracy of the data delineated hereon.