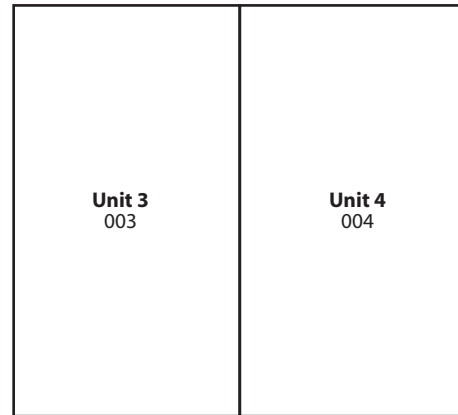



Map Legend		
—	Building Footprint	001 Parcel Number
—	Condo Unit	Unit 1 Parcel Lot Number



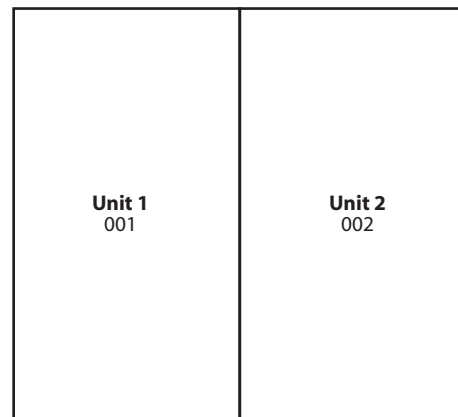
CONDO DETAIL




LEVEL 3



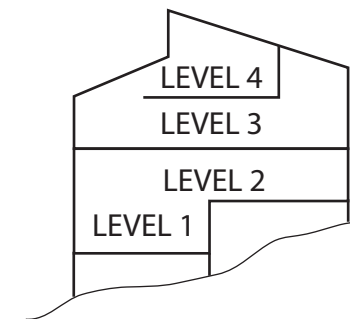
LEVEL 4



LEVEL 2



LEVEL 1



Lot 37
Tahoe Village
Unit 1
275 ORION LN

For Condo Dimensions
Refer to Record Map
Book 879, Page 1946-Doc. 36002

NOTE: This map is prepared for the use of Douglas County Assessor, for assessment and illustrative purposes only. It does not represent survey of the premises. No liability is assumed as to the sufficiency or accuracy of the data delineated hereon.