
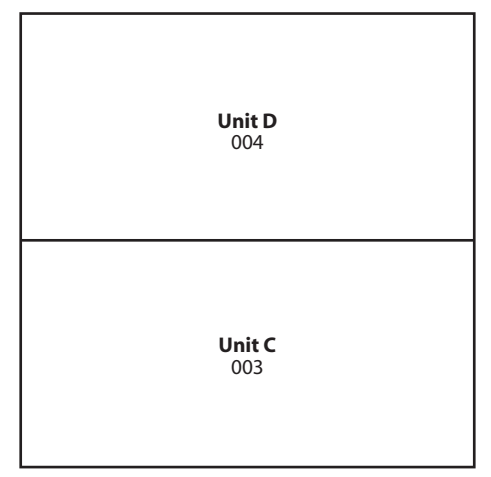


Map Legend		
	Building Footprint	001 Parcel Number
	Condo Unit	Unit 1 Parcel Lot Number

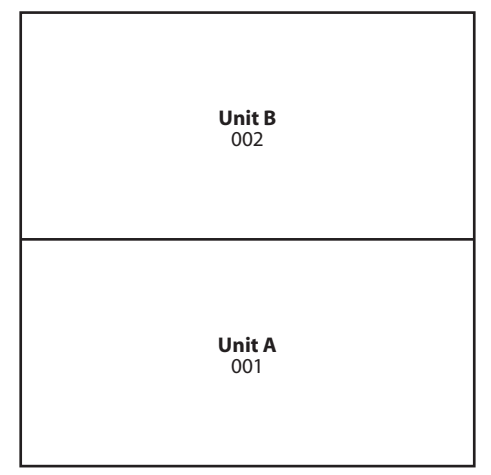


CONDO DETAIL

NOTE: This map is prepared for the use of Douglas County Assessor, for assessment and illustrative purposes only. It does not represent survey of the premises. No liability is assumed as to the sufficiency or accuracy of the data delineated hereon.



LEVEL 2



LEVEL 1

Lot 22
Tahoe Village
Unit 1
305 OLYMPIC CT

For Condo Dimensions
Refer to Record Map
Book 1174, Page 258-Doc.76341