



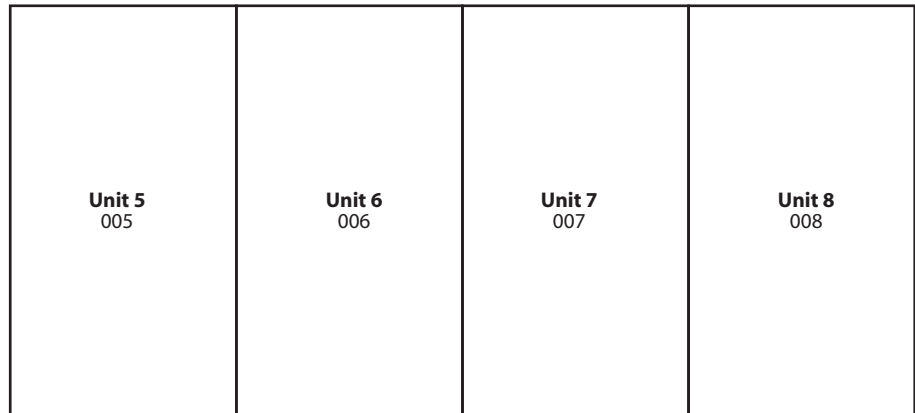
Map Legend			
	Building Footprint	001	Parcel Number
	Condo Unit	<b>Unit 1</b>	Parcel Lot Number

1319-30-540

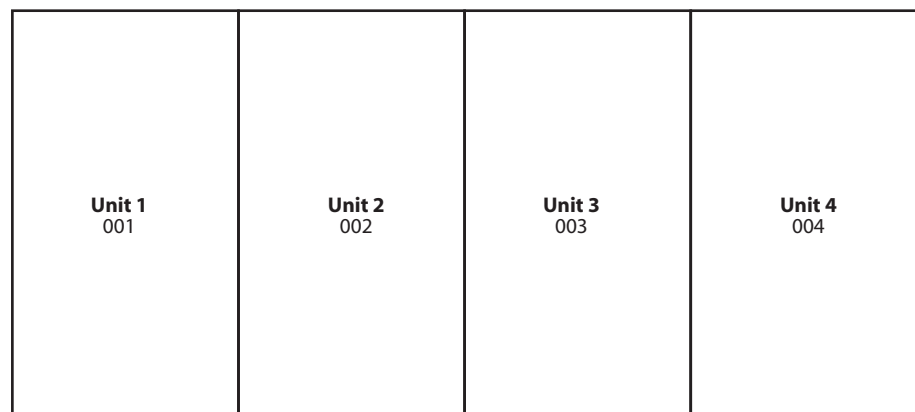
DOUGLAS COUNTY  
Multi-Agency Geographic Information Center  
Not to Scale  
REVS'D: 05/01/02

**CONDO DETAIL**


NOTE: This map is prepared for the use of Douglas County Assessor, for assessment and illustrative purposes only. It does not represent survey of the premises. No liability is assumed as to the sufficiency or accuracy of the data delineated hereon.



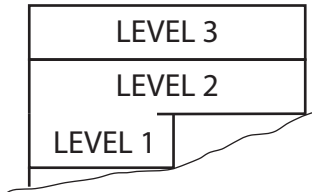
LEVEL 3



LEVEL 2



LEVEL 1



Lot 11  
Tahoe Village  
Unit 3  
317 *QUAKING ASPEN LN*

For Condo Dimensions  
Refer to Record Map  
Book 680, Page 098-Doc. 44977