




Map Legend			
—	Building Footprint	001	Parcel Number
—	Condo Unit	<b>Unit 1</b>	Parcel Lot Number




**CONDO DETAIL**

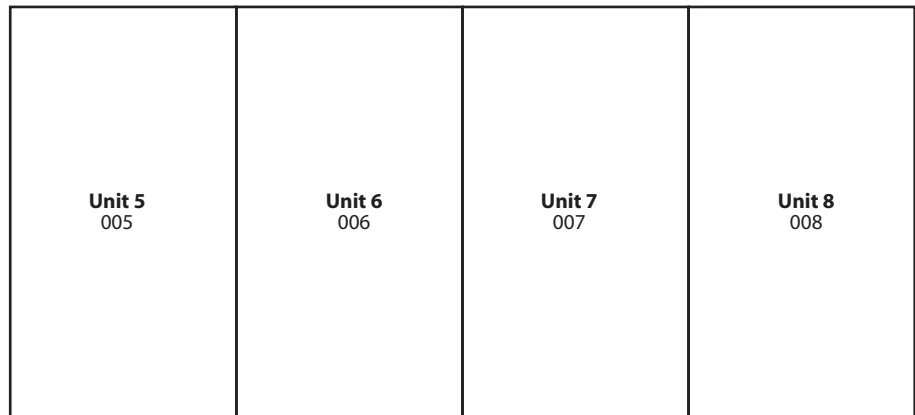
Lot 1  
Tahoe Village  
Unit 3  
261 *QUAKING ASPEN LN*

For Condo Dimensions  
Refer to Record Map  
Book 281, Page 785-Doc. 53365

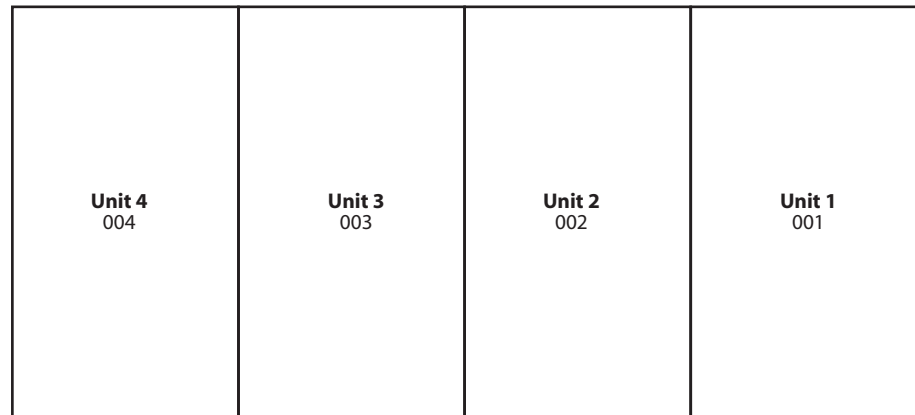
NOTE: This map is prepared for the use of Douglas County Assessor, for assessment and illustrative purposes only. It does not represent survey of the premises. No liability is assumed as to the sufficiency or accuracy of the data delineated hereon.




LEVEL 4



LEVEL 3



LEVEL 2



LEVEL 1

