



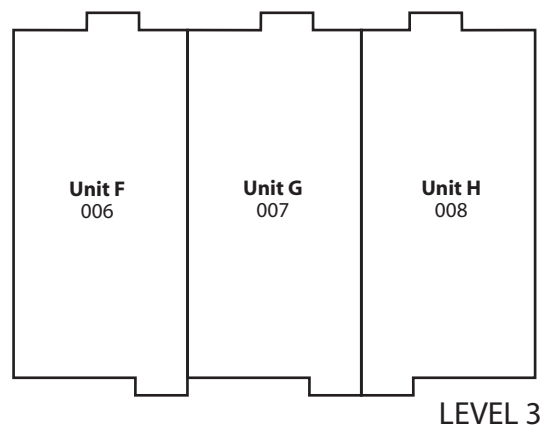
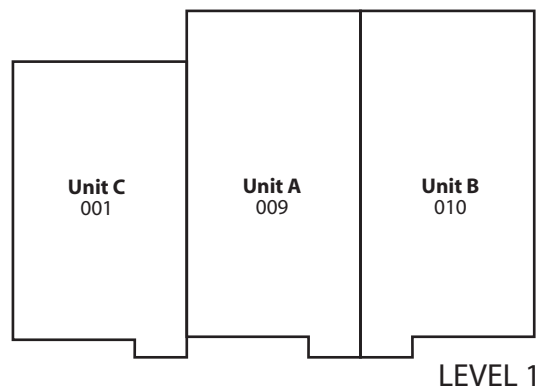
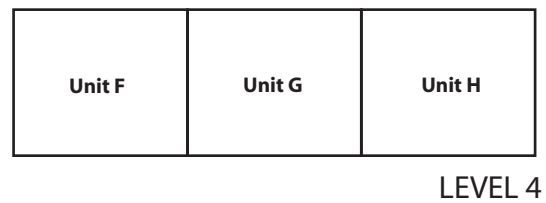
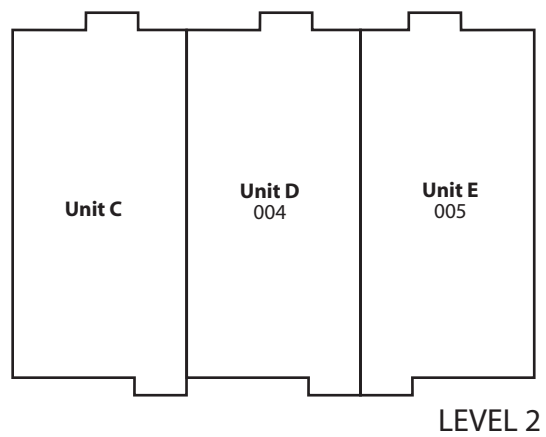
| Map Legend | | |
|------------|--------------------|---------------------------------|
| | Building Footprint | 001 Parcel Number |
| | Condo Unit | Unit 1 Parcel Lot Number |

1319-30-622

DOUGLAS COUNTY
Multi-Agency Geographic Information Center
Not to Scale
REVS'D: 12/11/15

CONDO DETAIL

NOTE: This map is prepared for the use of Douglas County Assessor, for assessment and illustrative purposes only. It does not represent survey of the premises. No liability is assumed as to the sufficiency or accuracy of the data delineated hereon.



Lot 21
Tahoe Village
Unit 2
771 NORTH BOWL LN

For Condo Dimensions
Refer to Record Maps
Book 279, Page 124-Doc. 29641
&
Doc. 2015-872969

