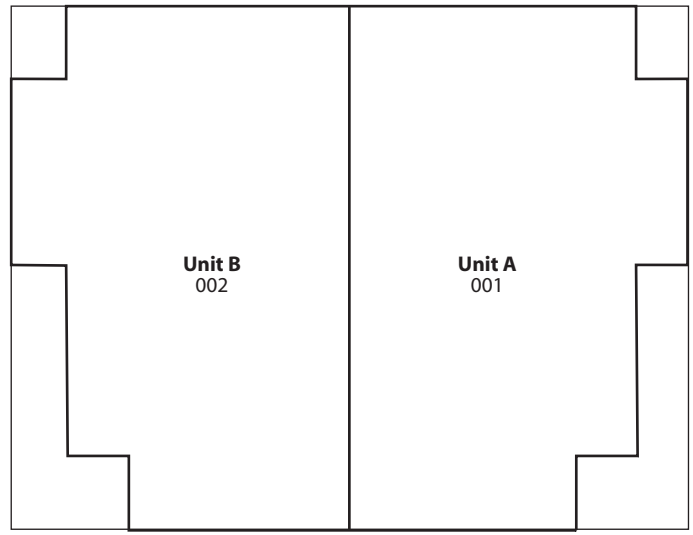


Map Legend		
	Building Footprint	001 Parcel Number
	Condo Unit	Unit 1 Parcel Lot Number

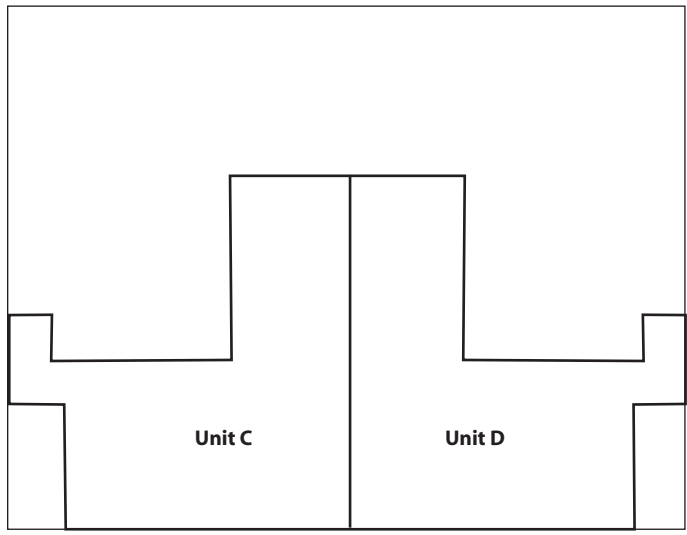
1319-30-630

DOUGLAS COUNTY
Multi-Agency Geographic Information Center
Not to Scale
REVS'D: 05/01/02

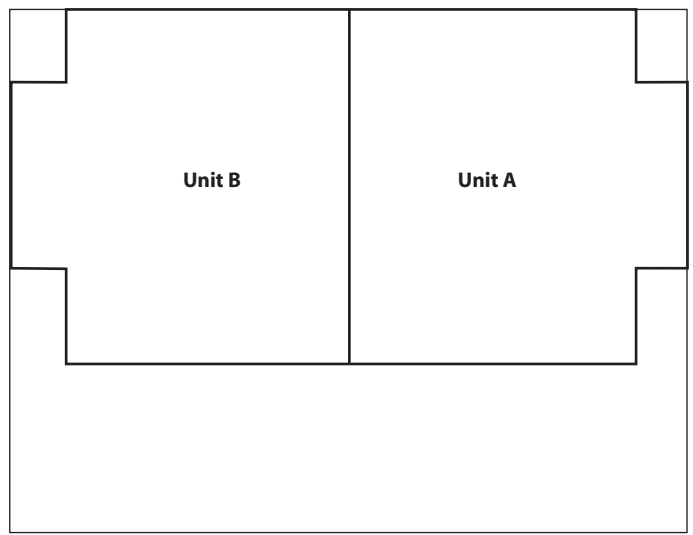
CONDO DETAIL



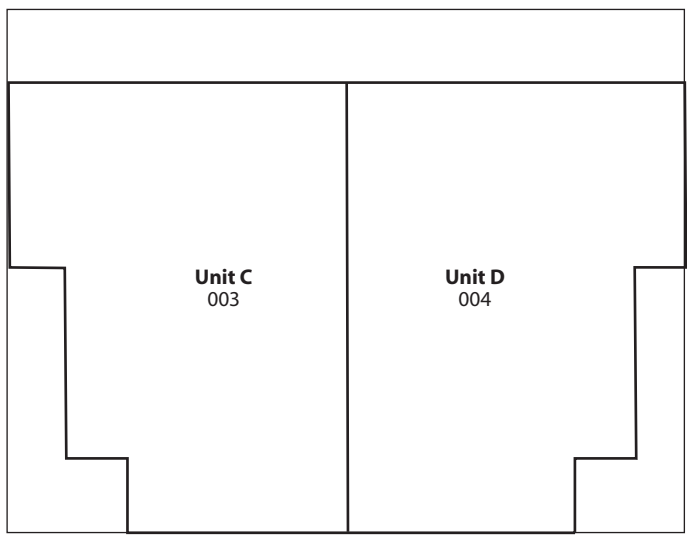
LEVEL 2



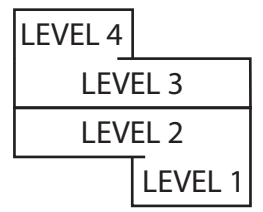
LEVEL 4



LEVEL 1



LEVEL 3



Lot 115
Tahoe Village
Unit 1
387 TRAMWAY DR

For Condo Dimensions
Refer to Record Map
Book 481, Page 1167-Doc.55499

NOTE: This map is prepared for the use of Douglas County Assessor, for assessment and illustrative purposes only. It does not represent survey of the premises. No liability is assumed as to the sufficiency or accuracy of the data delineated hereon.