
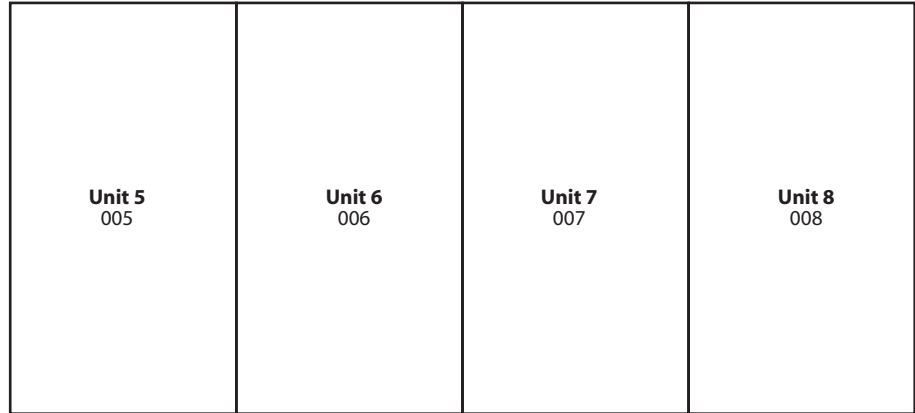


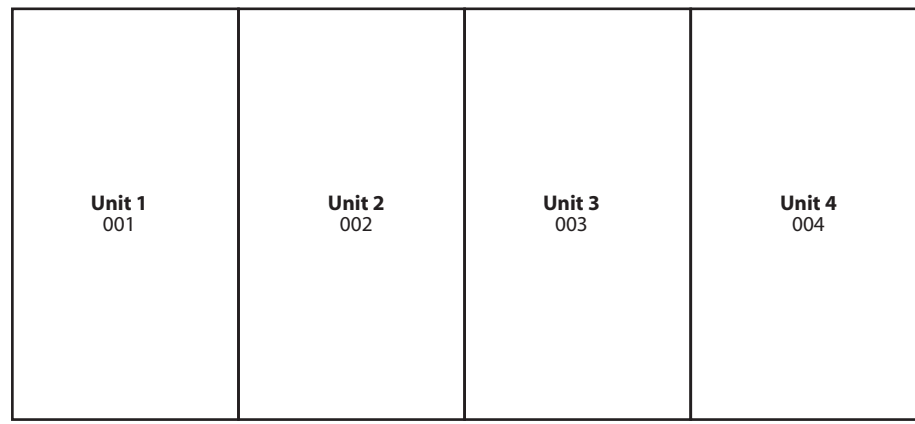
Map Legend			
	Building Footprint	001	Parcel Number
	Condo Unit	Unit 1	Parcel Lot Number



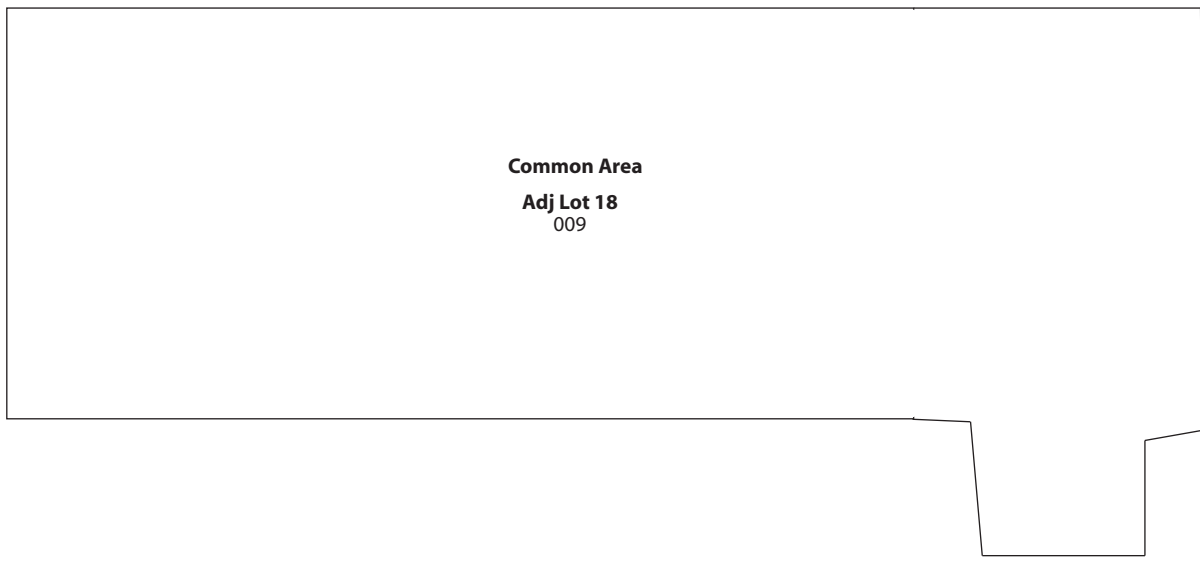
**CONDO DETAIL**



LEVEL 2



LEVEL 1



Lot 18  
Tahoe Village  
Unit 3  
347 *QUAKING ASPEN LN*

For Condo Dimensions  
Refer to Record Map  
Book 280, Page 1238-Doc. 41772

For Common Area Dimensions  
Refer to Record Map  
Book 108 Page 2578-Doc. 716165

NOTE: This map is prepared for the use of Douglas County Assessor, for assessment and illustrative purposes only. It does not represent survey of the premises. No liability is assumed as to the sufficiency or accuracy of the data delineated hereon.