

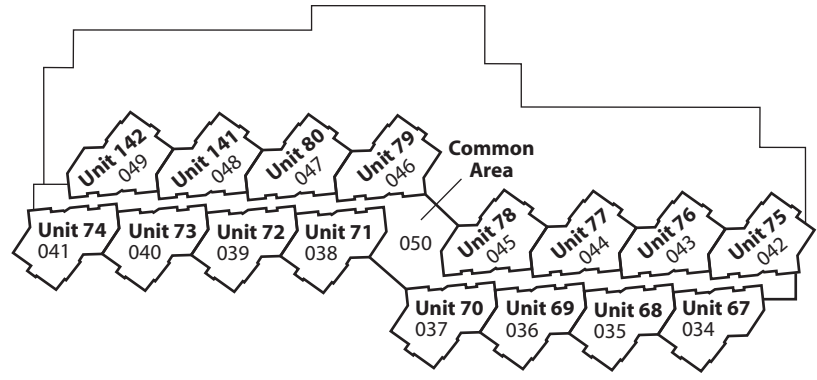
Map Legend		
	Building Footprint	001 Parcel Number
	Condo Unit	Unit 1 Parcel Lot Number

1319-30-644

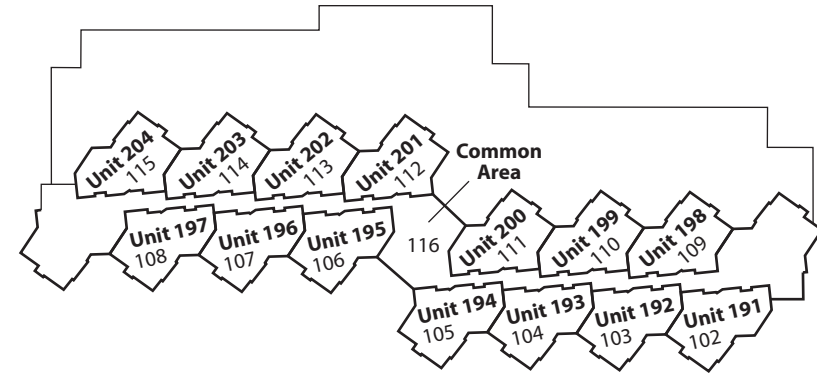
DOUGLAS COUNTY
Multi-Agency Geographic Information Center

Not to Scale
REVS'D: 04/29/02

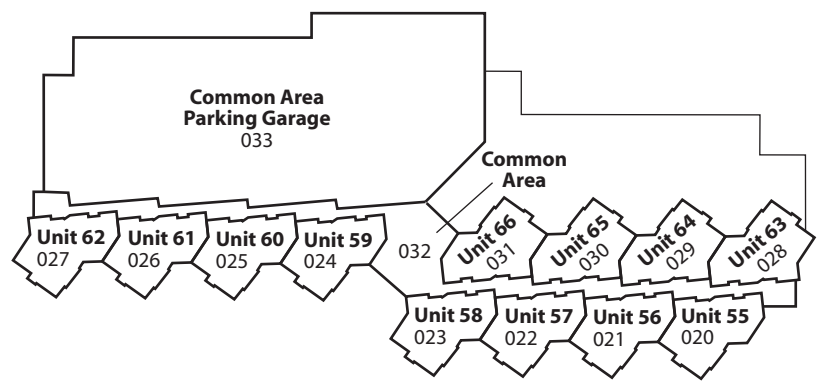
CONDO DETAIL



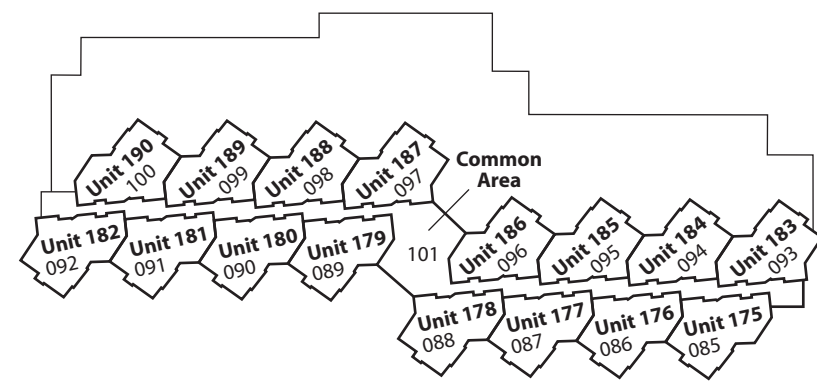
LEVEL 4



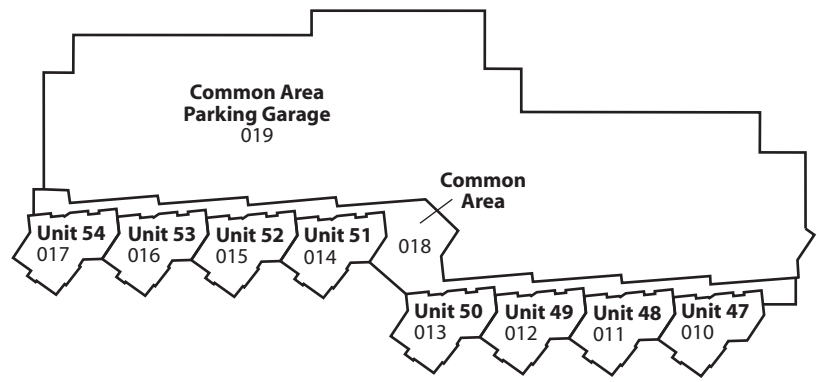
LEVEL 8



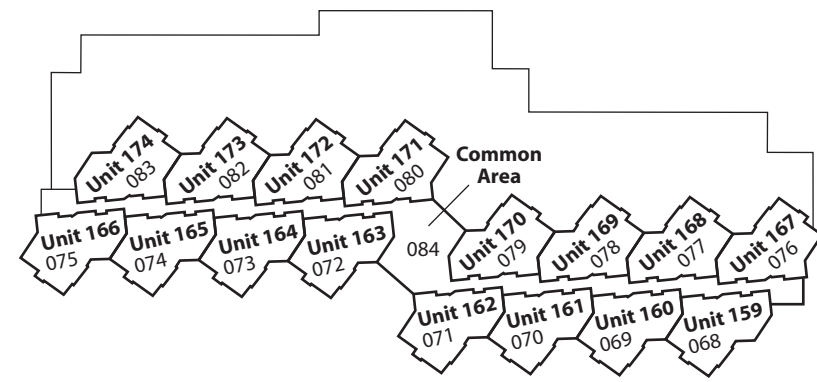
LEVEL 3



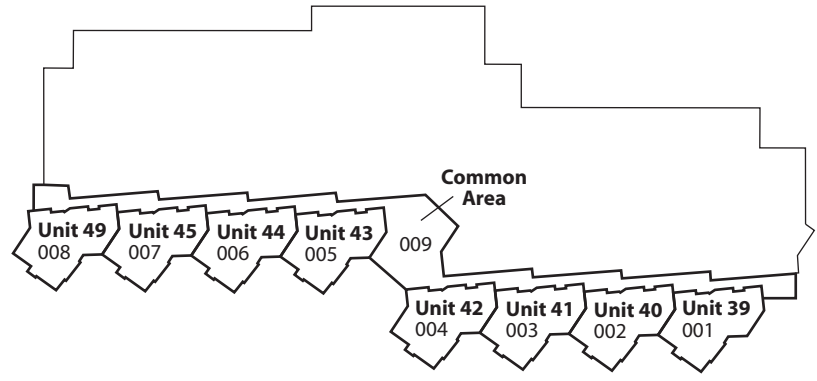
LEVEL 7



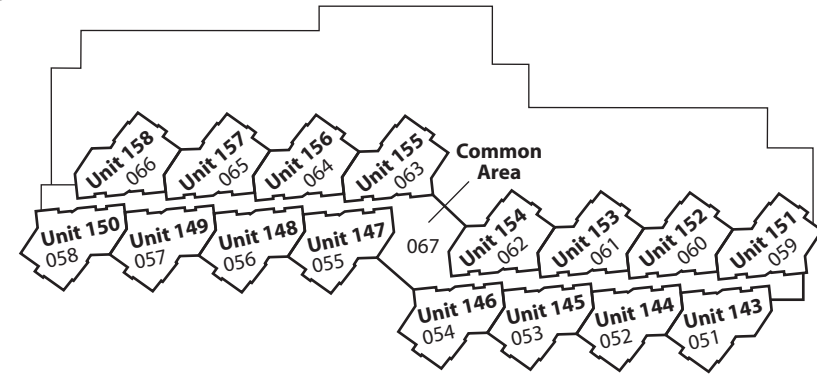
LEVEL 2



LEVEL 6



LEVEL 1



LEVEL 5

The Tahoe Ridge
Lot 37
Tahoe Village
Unit 3
397 RIDGE CLUB DR

For Condo Dimensions
Refer to Record Map
Book 788, Page 1604-Doc. 182057

LEVEL 8
LEVEL 7
LEVEL 6
LEVEL 5
LEVEL 4
LEVEL 3
LEVEL 2
LEVEL 1

NOTE: This map is prepared for the use of Douglas County Assessor, for assessment and illustrative purposes only. It does not represent survey of the premises. No liability is assumed as to the sufficiency or accuracy of the data delineated hereon.