
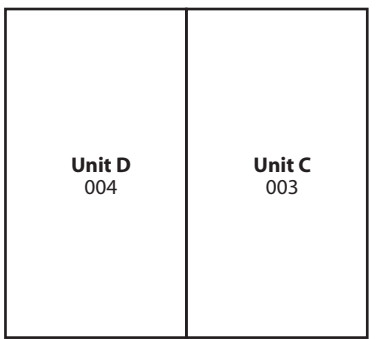


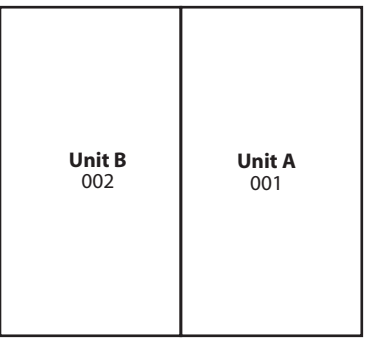
Map Legend		
	Building Footprint	001 Parcel Number
	Condo Unit	Unit 1 Parcel Lot Number



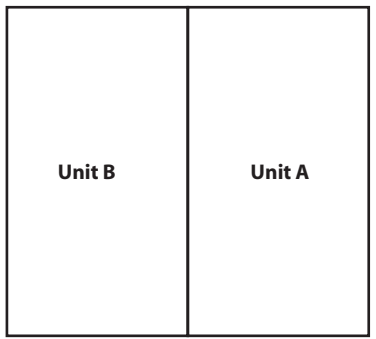
CONDO DETAIL



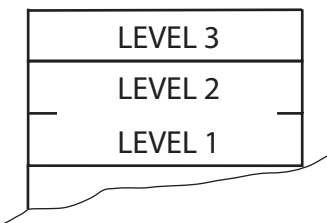
LEVEL 3



LEVEL 2



LEVEL 1



Lot 145
Tahoe Village
Unit 1
456 *QUAKING ASPEN LN*

For Condo Dimensions
Refer to Record Map
Book 1181, Page 1957-Doc. 62710

NOTE: This map is prepared for the use of Douglas County Assessor, for assessment and illustrative purposes only. It does not represent survey of the premises. No liability is assumed as to the sufficiency or accuracy of the data delineated hereon.