



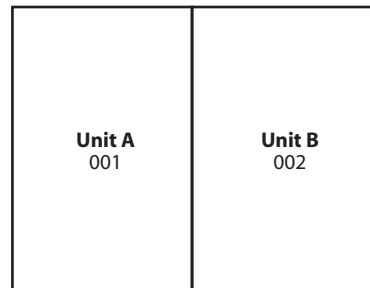
Map Legend		
—	Building Footprint	001 Parcel Number
—	Condo Unit	Unit 1 Parcel Lot Number



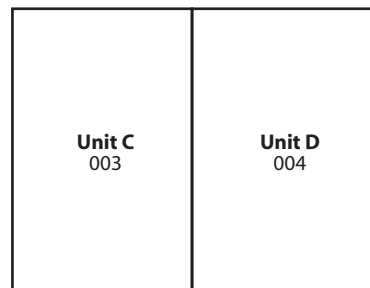
CONDO DETAIL



LEVEL 3



LEVEL 2



LEVEL 1

Lot 141
Tahoe Village
Unit 1
484 *QUAKING ASPEN LN*

For Condo Dimensions
Refer to Record Map
Book 580, Page 057-Doc. 44175

NOTE: This map is prepared for the use of Douglas County Assessor, for assessment and illustrative purposes only. It does not represent survey of the premises. No liability is assumed as to the sufficiency or accuracy of the data delineated hereon.