

Map Legend

Parcel Boundary	001	Parcel Number
Subdivision Boundary	110	Parcel Sub/Seq Number
Town Boundary	1.0 Ac	Parcel Acreage
Township/Range/Section	B L K A	Parcel Block Number
Approximate River Center Line	1	Parcel Lot Number
Easements - See Recorded Documents	1101	Parcel Address
Open Space/Conservation Easements		

T 13 N R 20 E

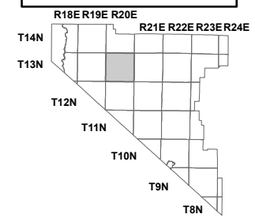

SEC. 32

6	5	4	3	2	1
7	8	9	10	11	12
18	17	16	15	14	13
19	20	21	22	23	24
30	29	28	27	26	25
31	32	33	34	35	36

N 1/2 NE 1/4

1	5
2	6
3	7
4	8

1320-32-5

SCALE: 1:200
REVS'D: 7/2/2024

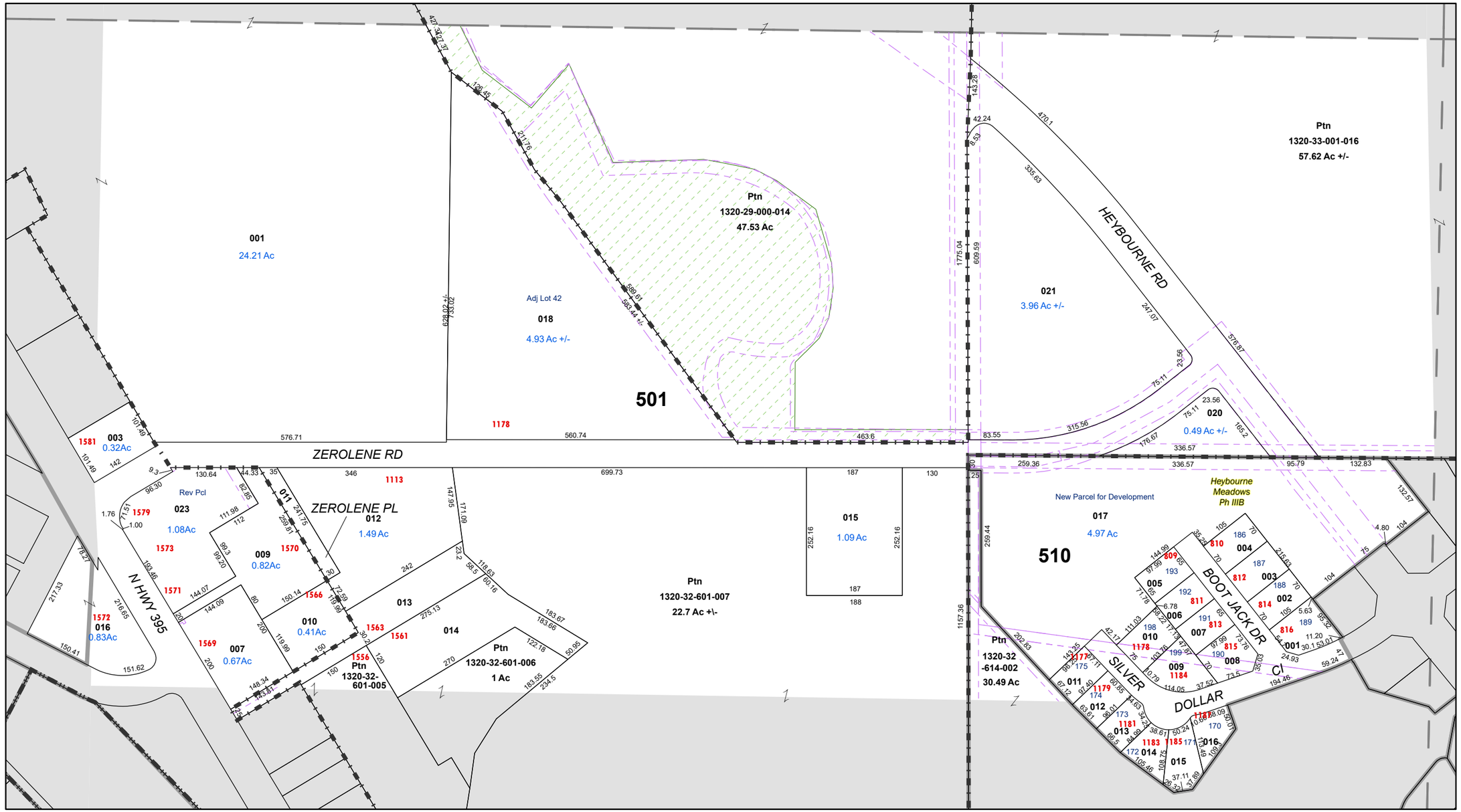

NOTE: This map is prepared for the use of the Douglas County Assessor, for assessment and illustrative purposes only. It does not represent survey of the premises. No liability is assumed as to the sufficiency or accuracy of the data delineated hereon.