

Map Legend

	Parcel Boundary	001	Parcel Number
	Subdivision Boundary	110	Parcel Sub/Seq Number
	Town Boundary	1.0 Ac	Parcel Acreage
	Township/Range/Section	B L K A	Parcel Block Number
	Approximate River Center Line	1	Parcel Lot Number
	Easements - See Recorded Documents	1101	Parcel Address
	Open Space/Conservation Easements		

T 14 N R 18 E

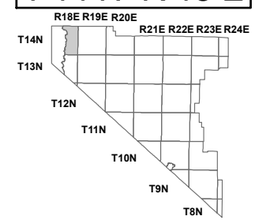

SEC. 15

6	5	4	3	2	1
7	8	9	10	11	12
18	17	16	15	14	13
19	20	21	22	23	24
30	29	28	27	26	25
31	32	33	34	35	36

N 1/2 NW 1/4

1	5
2	6
3	7
4	8

1418-15-1

DOUGLAS COUNTY GIS

SCALE: 1 " = 200 '

REVS'D: 9/28/2022
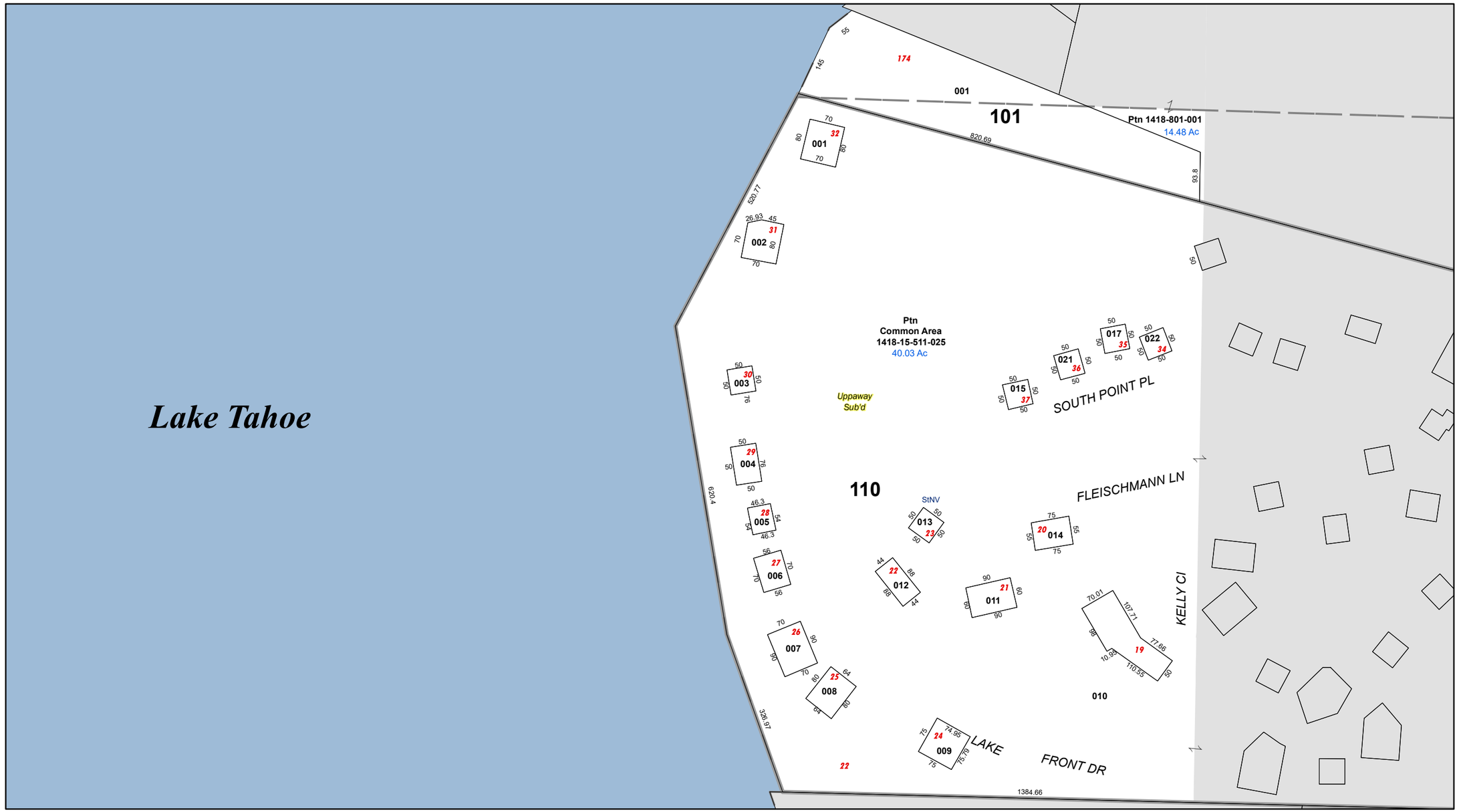
NOTE: This map is prepared for the use of the Douglas County Assessor, for assessment and illustrative purposes only. It does not represent survey of the premises. No liability is assumed as to the sufficiency or acuracy of the data delineated hereon.